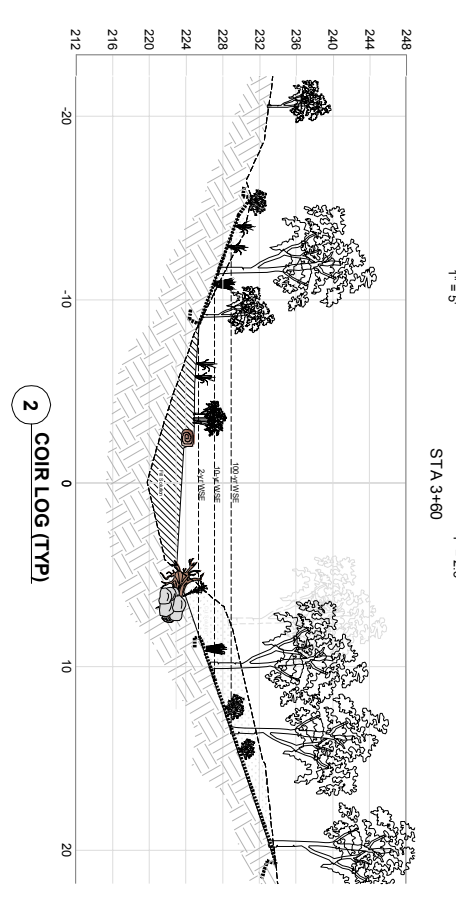


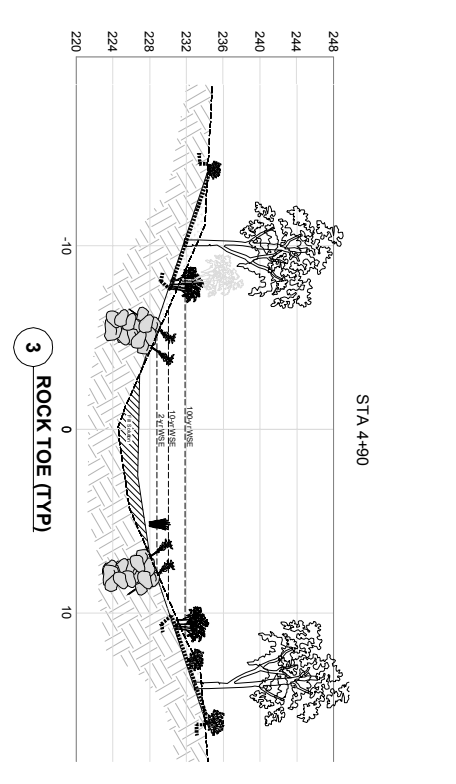
1 DROP STRUCTURE (TYP)

STA 1+45



2 COIR LOG (TYP)

STA 3+60




3 ROCK TOE (TYP)

STA 4+90

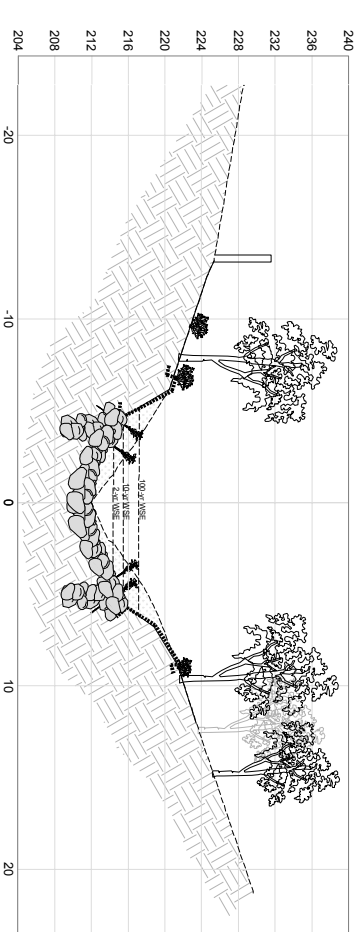

ALTERNATIVE 1 TYPICAL CROSS SECTIONS

HORIZONTAL SCALE: 1" = 5' VERTICAL SCALE: 1" = 2.5'



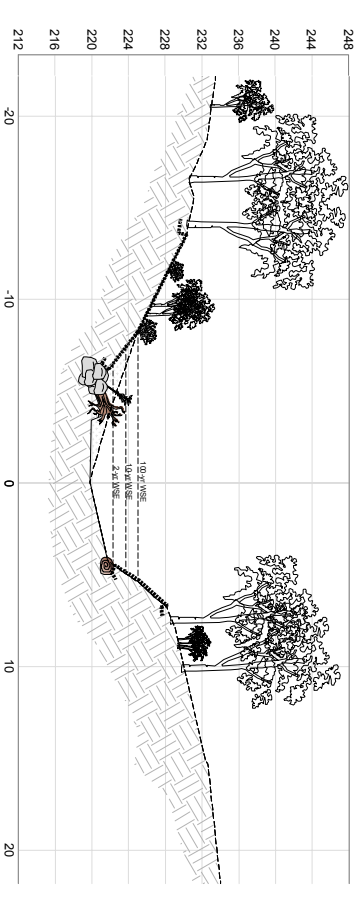
ALTERNATIVE 2 TYPICAL CROSS SECTIONS

HORIZONTAL SCALE: 1" = 5' VERTICAL SCALE: 1" = 2.5'



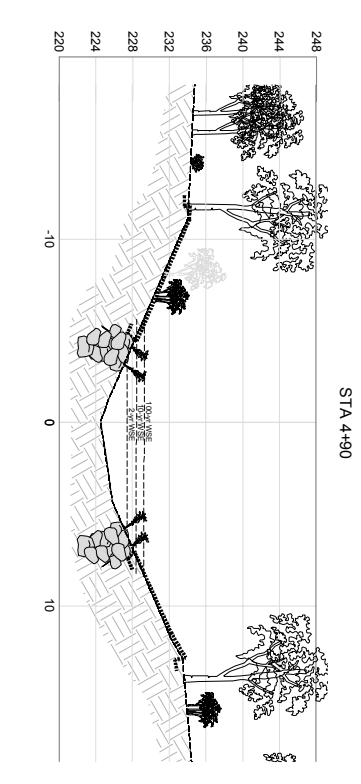
4 DROP STRUCTURE (TYP)

STA 1+45



5 COIR LOG (TYP)

STA 3+60

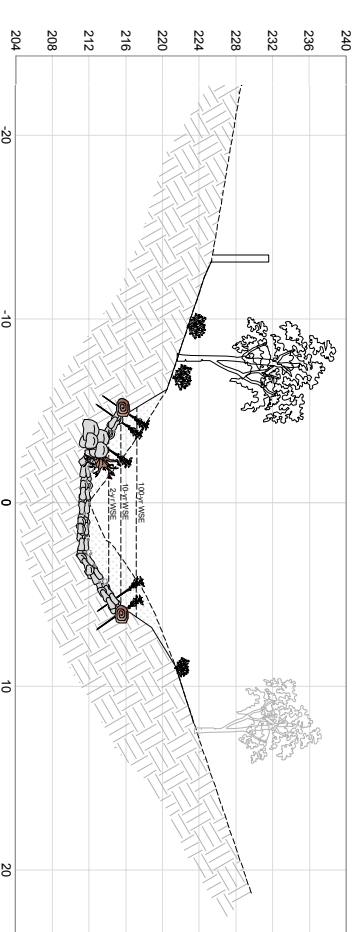


6 ROCK TOE (TYP)

STA 4+90

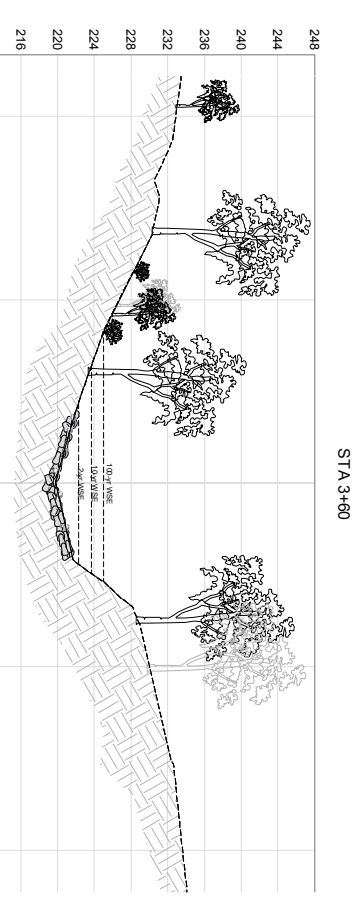
ALTERNATIVE 3 TYPICAL CROSS SECTIONS

HORIZONTAL SCALE: 1" = 5' VERTICAL SCALE: 1" = 2.5'



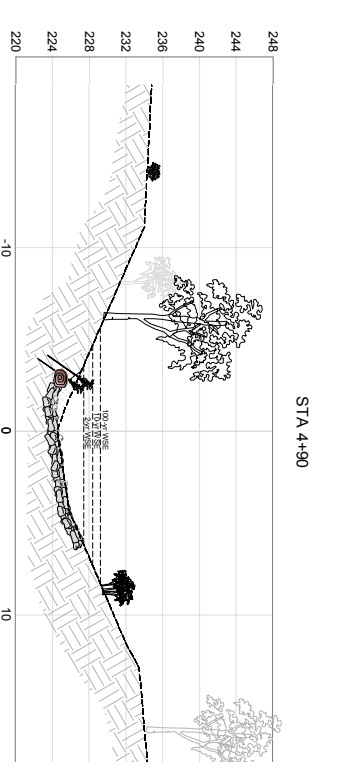
7 ROUGHENED BED (TYP)

STA 1+45



8 ROUGHENED BED (TYP)

STA 3+60



9 ROUGHENED BED (TYP)

STA 4+90

CHIMES CREEK BANK STABILIZATION AND CHANNEL RESTORATION FEASIBILITY STUDY
ALTERNATIVE CROSS SECTION DETAILS

QUESTA Engineering Corp.
Civil Environmental & Water Resources
P.O. Box 70356 1220 Brickyard Cove Road Point Richmond, CA 94807
(510) 236-6114 FAX (510) 236-2423
questa@questaco.com

THIS DRAWING IS NOT FINAL AND IS NOT TO BE USED FOR CONSTRUCTION

DRAWN BY: JAF
CHECKED BY: ST
JOB NO.: 282717
DATE: 08/24/09
FILE NAME: CHIMES RESTORATION.dwg
CITY OF OAKLAND
COMMUNITY ECONOMIC DEV. AGENCY
WATERSHED AND STORMWATER MGMT
SUITE 4314 OAKLAND CA 94612-2834

CITY OF OAKLAND
SHEET 11 OF 11